

T9EB

**BEFORE THE BOARD OF COUNTY COMMISSIONERS  
OF LANE COUNTY, OREGON**

**IN THE MATTER OF ACCEPTING A DEED )  
OF LAND TO BE USED AS A PUBLIC ROAD ) ORDER NO.  
EASEMENT FOR COUNTY ROAD NO. 1101 )  
(LEABURG DAM ROAD) (16-25-32-20) (HAAS) )**

**THIS MATTER** now coming before the Board of County Commissioners of Lane County and John R. Haas (deceased) and Margaret R. Haas, husband and wife, owning land within Lane County which is not within the limits of an incorporated city or town, having on this day presented to the Board of County Commissioners of Lane County a good and sufficient deed, said deed being properly executed and forever dedicating a portion of such land to the use of the public for road purposes and granting a public road easement and the Board of County Commissioners of Lane County deeming it proper, as a convenience for property owners in the area and as a benefit to the general public, to accept said deed for a public road easement;

**NOW, THEREFORE, IT IS HEREBY ORDERED** that the said deed shall be and is hereby accepted by the Board of County Commissioners of Lane County as a public road easement; and

**IT IS FURTHER ORDERED** that the described right of way is expressly accepted as a County Road by this Order; and

**IT IS FURTHER ORDERED** that the above Order shall be entered in the records of the Board of County Commissioners' Journal of Administration and in the road records for County Road Number 1101 in the regular numbered road files in the County Surveyor's Office; and


**IT IS FURTHER ORDERED** that the deed be recorded in the Deed Records of the County and the Instrument Number be noted on this Order.

**DATED** this \_\_\_\_\_ day of \_\_\_\_\_, 2003

DEPARTMENT OF PUBLIC WORKS  
LAND MANAGEMENT DIVISION

BOARD OF COUNTY  
COMMISSIONERS  
LANE COUNTY, OREGON

Approved 11/31 2003

By   
For: Jeffrey Towery, Interim Director

\_\_\_\_\_  
Chair

Deed Instrument Number \_\_\_\_\_, Lane County, Oregon Deed Records.

**DEDICATION OF A PUBLIC ROAD EASEMENT**

**JOHN R. HAAS (deceased) and MARGARET R. HAAS, husband and wife**

**GRANTOR**, grants and dedicates to **LANE COUNTY**, a political subdivision of the State of Oregon (**GRANTEE**) a public road easement on and over the following described property:

A parcel of land lying in the Northwest one-quarter (NW 1/4) of Section 32, Township 16 South, Range 2 East of the Willamette Meridian, and being a portion of those tracts of land conveyed to John R. Haas (deceased) and Margaret R. Haas, husband and wife, by that certain Warranty Deed recorded on Reel 284-D, Recorder's Reception Number 42317, Lane County Oregon, Deed Records, said parcel being described as follows:

Beginning at the intersection of the West line of Lot 10 of Oldfield's McKenzie River Lake Side Home Tracts with the Northerly right of way of County Road Number 1101 (Leaburg Dam Road), said intersection point being North 80°01'45" East, 48.78 feet from a 5/8 inch iron rod on the Northerly right of way of said County Road Number 1101 set by Lane County Surveyor's Office and recorded on County Survey File Number 28141, said iron rod being North 1594.91 feet and East 1945.65 feet from the West one-quarter (W 1/4) Corner of Section 32, Township 16 South, Range 2 East of the Willamette Meridian; from the point of beginning run thence North 73°24'00" East, 185.50 feet to the East line of the West one-half of a parcel of land described as Tract 1 as recorded on Reel 284-D, Recorder's Reception Number 42317; thence along said East line South 1°28'00" East, 13.81 feet to the existing Northerly right of way of said County Road Number 1101; thence along said existing Northerly right of way South 77°35'26" West, 182.39 feet to the Point of Beginning, in Lane County, Oregon.

It being the intent herein to acquire additional right of way for County Road Number 1101 (Leaburg Dam Road) where said road abuts the GRANTOR'S property

There is no consideration for this dedication.

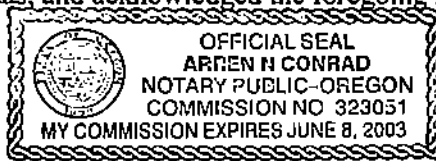
Said parcel being forever dedicated to the use of the public for road purposes and granting a public road easement.

Dated this 11-4-02 day of \_\_\_\_\_, 2002.

Margaret R. Haas  
Margaret R. Haas

STATE OF OREGON )  
COUNTY OF LANE ) ss.

On November 4<sup>th</sup>, 2002, personally appeared the above named  
Margaret R. Haas, and acknowledged the foregoing instrument to be a voluntary act before me.



Arren H. Conrad  
Notary Public for Oregon

My Commission expires: 08 JUN 03

DEPARTMENT OF PUBLIC WORKS  
LAND MANAGEMENT DIVISION

Approved Dec. 16, 2002

By John S. Petrich  
For Jeffrey Towery, Interim Director

The Board of Commissioners  
hereby accepts and approves for  
for recording this dedication  
as described herein.

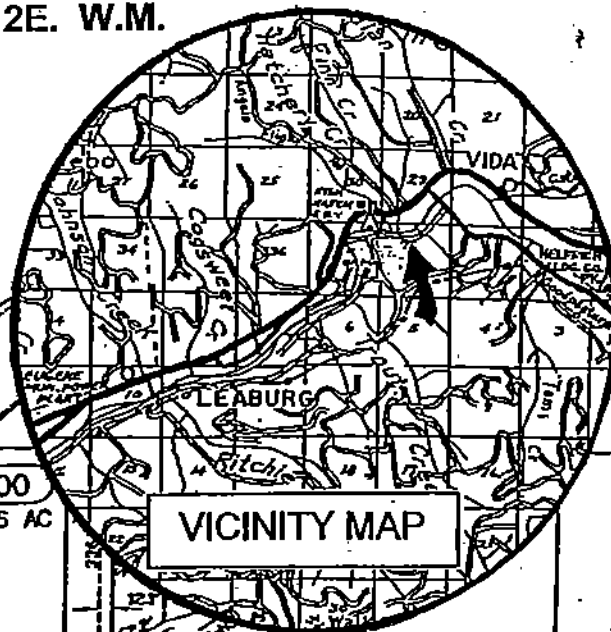
LANE COUNTY BOARD OF  
COMMISSIONERS

By \_\_\_\_\_  
Chair

# ATTACHMENT "A"

NW ¼ Section 32 T. 16S. R. 2E. W.M.  
LANE COUNTY

NO SCALE



VICINITY MAP

